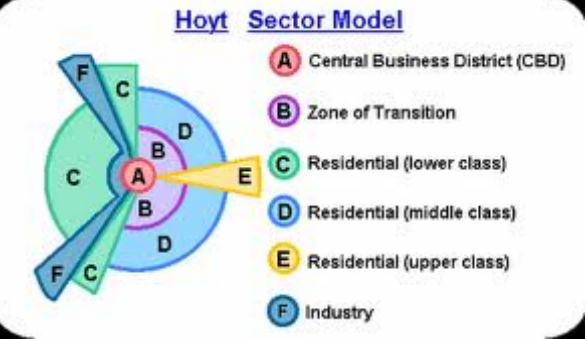
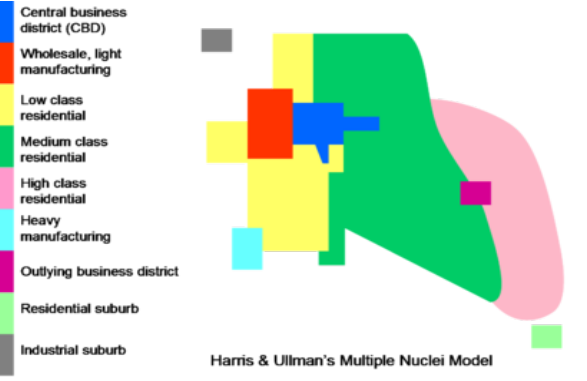
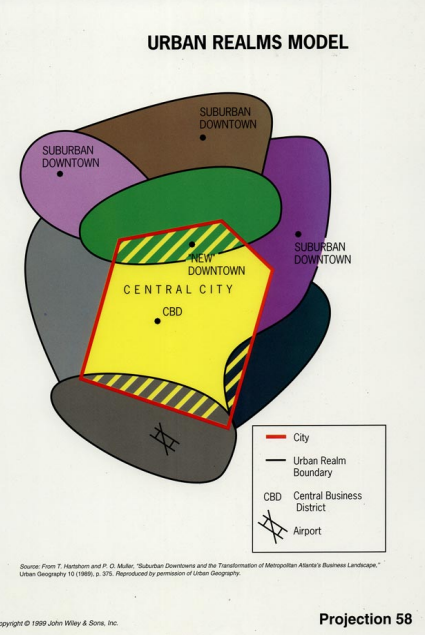
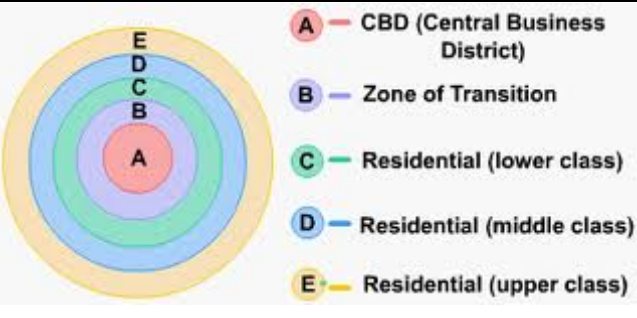
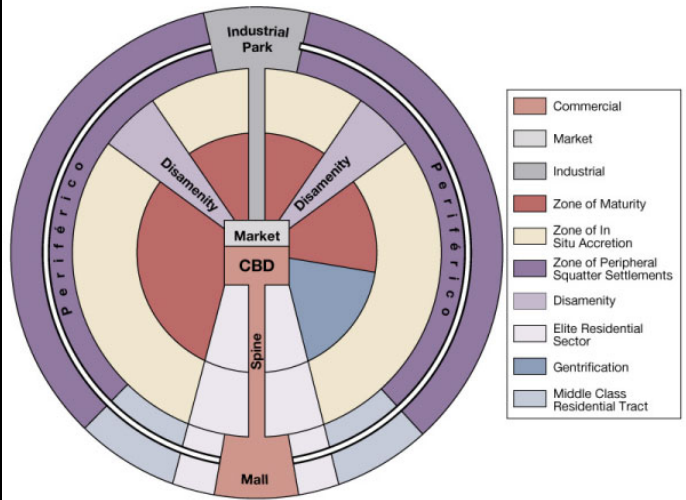


<p>Sector Model</p>	<p>Description:</p>	 <p>Hoyt Sector Model</p> <ul style="list-style-type: none"> A Central Business District (CBD) B Zone of Transition C Residential (lower class) D Residential (middle class) E Residential (upper class) F Industry
<p>Multiple Nuclei Model</p>	<p>Description:</p>	 <p>Harris & Ullman's Multiple Nuclei Model</p> <ul style="list-style-type: none"> Central business district (CBD) Wholesale, light manufacturing Low class residential Medium class residential High class residential Heavy manufacturing Outlying business district Residential suburb Industrial suburb
<p>Urban Realms Model</p>	<p>Description:</p>	 <p>URBAN REALMS MODEL</p> <p>SUBURBAN DOWNTOWN</p> <p>SUBURBAN DOWNTOWN</p> <p>SUBURBAN DOWNTOWN</p> <p>SUBURBAN DOWNTOWN</p> <p>NEW DOWNTOWN</p> <p>CENTRAL CITY</p> <p>CBD</p> <p>City</p> <p>Urban Realm Boundary</p> <p>CBD Central Business District</p> <p>Airport</p> <p><small>Source: From T. Henderson and P. D. Muller, "Suburban Downtowns and the Transformation of Metropolitan Atlanta's Business Landscape," Urban Geography 15 (1988), p. 375. Reproduced by permission of Urban Geography.</small></p> <p>Copyright © 1989 John Wiley & Sons, Inc. Projection 58</p>
<p>Concentric Zone Model</p>	<p>Description:</p>	 <ul style="list-style-type: none"> A — CBD (Central Business District) B — Zone of Transition C — Residential (lower class) D — Residential (middle class) E — Residential (upper class)

Latin American City

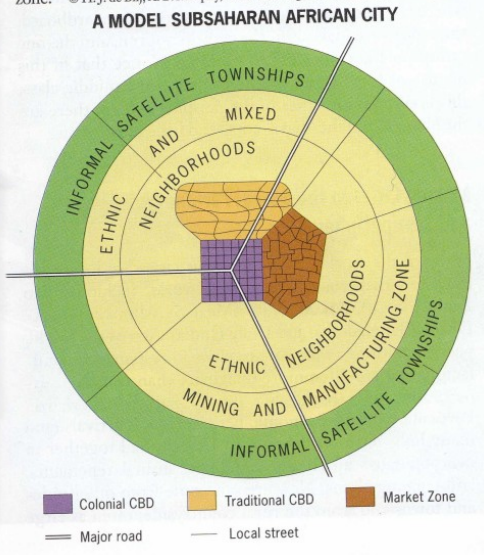
Description:



African City

Description:

Figure 9.26
Model of the Sub-Saharan African City. One model of the African city includes a colonial CBD, traditional CBD, and market zone.
 © H. J. de Blij, A. B. Murphy, E. H. Foubert, and John Wiley & Sons, Inc.



Asian City

Description:

